


## Core Spatial Data Seminar on the occasion of the 25th Jubilee of Tjeu Lemmens at TU Delft


December 18, 2008  
Senaatszaal, Aula TU Delft, the Netherlands  
(chair: Peter van Oosterom)

## History of the Subcommittee 'Core Spatial Data', chair Vosselman



- In '04 an NCG task group started, in Mar'06 the "Rapport Ruimtelijke basisgegevens 2010" was published, advise (a.o.) create new subcomm.
- Created Jun'07 (together with Subcommittee Geo-Information Infrastructure, chair Bregt)
- Both proceed from the Subcommittee Geo-Information Models (GIM) from Nov'88-Jun'07, chair Molenaar/Bregt
- Reflects the growing importance of this part of the research field within the NCG.

## Previous NCG (GIM) seminars



- Studiedag Sensor web enablement, Utrecht'07
- Studiedag Geo-information and computational geometry, Utrecht'05
- Seminar Standards in Action, Delft'04
- Studiedag GeoMetaMatica, Utrecht'04
- Themamiddag 3D Models and Applications, Delft'03
- Studiedag Europese GIS-projecten met o.a. INSPIRE, Utrecht'03
- Geo-norm(ale) studiedag, Wageningen'02.




## Program (1/2)



- 13.10** Feasibility of a multi-scale information model and one key register 'Topography'  
Jantien Stoter (ITC)
- 13.40** AHN in perspective: The (im)possibilities of Digital Elevation Data as Core Spatial Data  
Stefan Flos (SJF Projects & Support)
- 14.10** The research agenda of the NCG  
Luc Heres (RWS), George Vosselman (ITC)
- 14.40** Break  
stereo AHN demo by Gerwin de Haan (TUD)

## Program (2/2)



- 15.00** CycloMedia's aerial and ground-based image databases  
Frank van den Heuvel (CycloMedia)
- 15.30** Cadastral information: More than base data  
Jaap Zevenbergen (TU Delft & ITC), Harry Uitermark/Chrit Lemmen (Kadaster & ITC)
- 16.00** Laissez-faire in the air, a real nightmare  
Robert Kroon (Geodelta)
- 16.30** Informal Reception:  
Putting Tjeu Lemmens in the 'limelight'

## Relevance NCG research agenda



- The previous research agenda of the NCG subcomm. GIM was basis of scientific chapter of Bsik RGI (Ruimte voor Geo-Informatie) proposal  
→ last 4 years 40 Meuro of research/innovation
- A sequel is to be expected during FES2009 theme 'Water, Klimaat & Ruimte' and agenda's of NCG subcomm.'s GII+RB will be starting point for the Geo-Information aspects
- If the new NCG research agenda's would have same impact that would be great!

