

Overcoming Limitations of Mobile Devices

Usability Testing Dynamic Maps

Increasing use of geo-information in "smart phones" and PDAs has led to users being disorientated by map displays on small screens, while outdated maps, storage capacity and processing power further inhibit use. High-bandwidth wireless connections resolve some such limitations but map display remains an impediment to wider use. The authors describe research into dynamic presentation of maps at the desired level of detail.

By Ioannis Delikostidis and Corné P.J.M. van Elzakker, ITC, Enschede, Netherlands and Peter J.M. van Oosterom, Delft University of Technology, Netherlands

A user is forced by the small screen of a mobile device into a great deal of panning and zooming to visually link map features to objects in the environment. Since each zoom or pan usually requires complete redrawing of the map the user may mentally lose continuity between previous and refreshed version, and so become disorientated.

UWSM2

A research project was initiated in 2006 to tackle this problem, partially funded by a Netherlands government Space for Geo-Information innovation programme (RGI) and aiming to find solutions for multiple/vario-scale representations of geographic information and interaction via mobile device. Interfaces needed to be context-aware and easy to use in a connected (wireless internet) client-server setting. The project designated "Usable (and

well scaled) mobile maps for consumers" (UWSM2) is being executed by a consortium of research and development organisations: (Delft University of Technology, ITC and TNO Defense, Security & Safety), software companies (ESRI and 1Spatial). Representing the end-user are the Municipality of Amsterdam and the Dutch Automobile Association (ANWB). Basically, UWSM2 aims at using advanced online map-retrieval techniques and real-time map generalisation.

Data Transfer

Generalisation is important not only for zooming as an interaction function carried out by users but also because progressive data transfer from server to mobile device improves usability, enabling smooth zooming, that is, initial retrieval of a course map and then additional detail on demand (Figure 1). As a

result, map scale may continually change, imitating animation and facilitating the user in seeing where they are. Two scientific challenges addressed are automatic generalisation and human aspects of mobile applications. Part of the research deals with the application of tGAP (topological generalised area portioning) for progressive data transfer. These generalisation concepts will be implemented in a prototype to be developed through User-Centered Design (UCD) techniques. Following investigations with a mobile geo-application comparable to the prototype under development its usability will be evaluated in iterative steps. Methods and techniques of usability testing are currently on the ground.

tGAP Data Structure

Key to solving the problem of user disorientation is gradual variation in scale: "vario-scale" maps. Data structures for representing a fixed number of scale intervals are available but do also store redundant data (same coordinates originating from same source) and support only a limited number of scales. Neither are they suited for progressive data transfer, as each scale interval requires independent graphic representation. The tGAP structure supports vario-scale vector data and enables once-only storage of data without redundancy of geometry, and on-the-fly deri-



Figure 1, Smooth zooming on a mobile device.




Figure 2, Server-based provision of well-scaled maps.

vation of different levels of detail concerning the same data. The tGAP structure can produce representations in three formats:

- at any arbitrary scale (single map)
- with feature(s) of interest at larger scale and surrounding features at smaller scales (non-uniform scaled map)
- continuous range, rough to detailed.

Although all three are useful, smooth zooming realised through progressive transfer would seem most promising. To adapt the tGAP structure to the present problem both updating functionality (Figure 3) and current DBMS implementation (Figure 4) have to be improved. Of course, it should be possible to implement the theoretical extensions in practice.

Sample Cases

Sample cases suggested by the Municipality of Amsterdam and ANWB involve questions such as where can I park my car and what will it cost, where is the museum, how do I get there and how do I get back to my car? These were combined in a scenario verbally describing possible uses of the system and user tasks, including goals, wishes and context, and provided a starting point for further specification of functionality by Unified Modeling Language (UML). Use-case models describe frequently executed or complex tasks that might be related or represent an aggregate of "smaller" use-cases. For example, the use-case "store location of car" may be part of the bigger use-case "go to point of interest (POI)".

Methodology

Since the user concurrently interacts with the device and the environment usability cannot be tested by controlled laboratory experiment alone; field tests are also required. As the research community has little experience so far with field evaluation, part of the project contemplated a methodology for usability testing of a prospective prototype. Special attention was given to the selection of methods and techniques in various combinations. Scrutinising use-cases, interac-

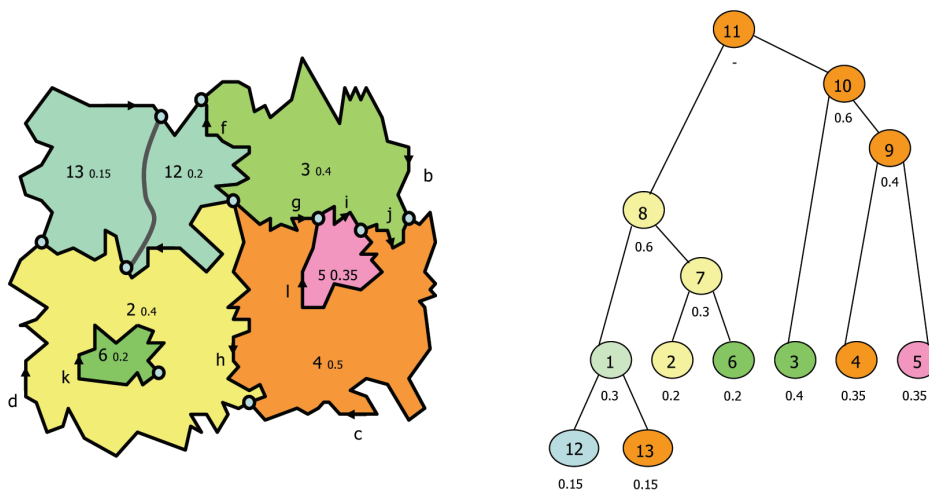


Figure 3, tGAP structure for aggregating area partitions (including update operation: split upper left face "1" into two smaller faces "12" and "13").

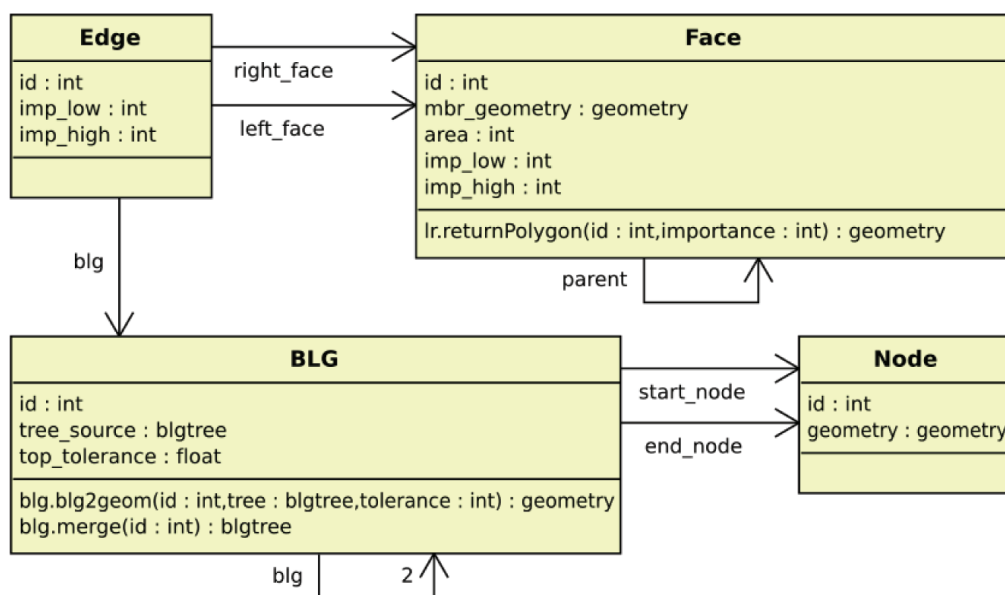


Figure 4, UML class diagram of tGAP implementation.

tion models and future prototype functions allowed several user tasks to be defined, including comprehending location by mobile map, searching POIs, receiving online location-based information, presenting route from present location to POI, and textual and graphical navigation assistance. The next step involved converting these user tasks into questions answerable by the system and thus supportive of user decision making. This focused particularly on map scaling to enable assessment of

- clarity, consistency and comprehensibility of map representations at differing scales
- ease in linking map position

to environment at all available scales

- helpfulness of mobile application zooming/panning/rotation/orientation functions in terms of understanding map/route.

Assessment

An already existent offline mobile geo-application, iGo My way 2006, was used to assess the proposed usability-testing methodology. Usability criteria such as efficiency, effectiveness and user satisfaction were assessed in variously combined groups by observation, thinking aloud, video/audio recording and semi-

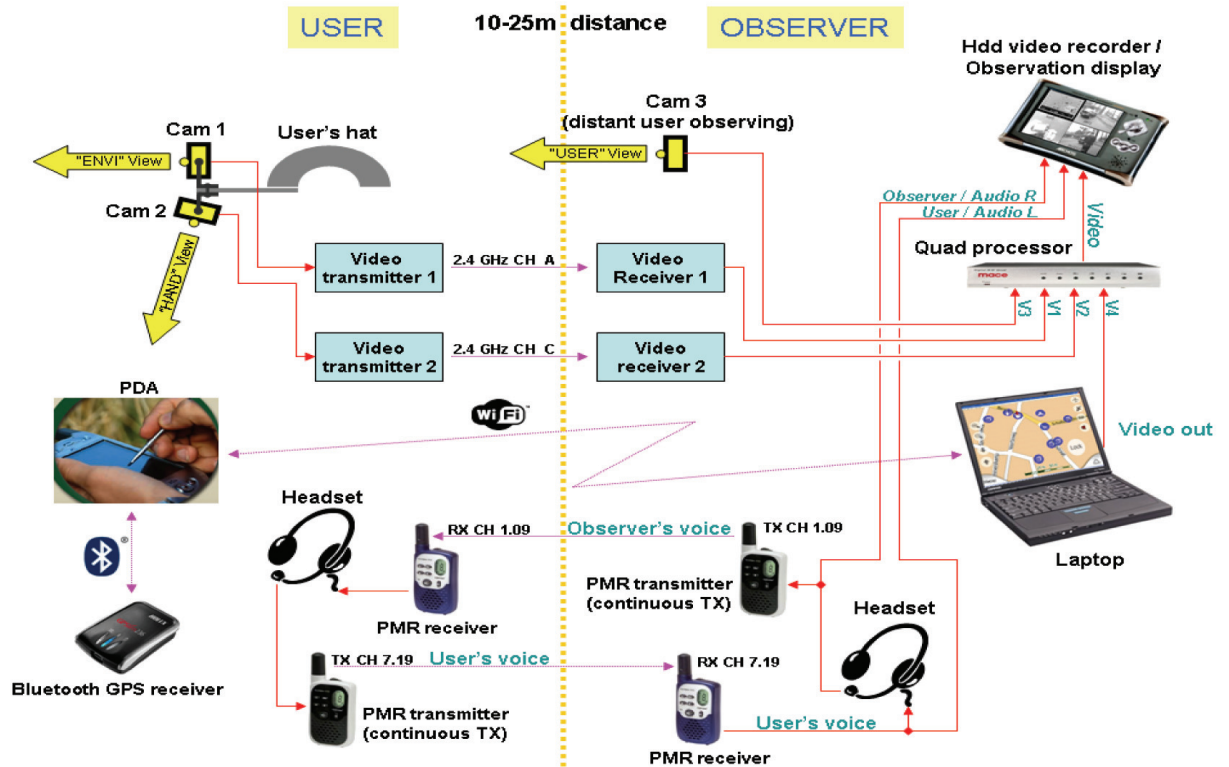


Figure 5, Overview of implemented field-observation system.




Figure 6, Top: researcher (left) and test subject (right) with cameras on hat. Bottom: screenshots of recorded video output.

structured interview. The results of these tests might be affected by researcher influence on test-subject behaviour and/or by involvement of more than one researcher. For example, the typical video recording is cumbersome to analyse and forces the researcher to continually alternate the aim of the camcorder on mobile device, environment and subject. It too may introduce bias through interference with the test subject. To eliminate these factors a special wireless field observation system was developed and used that enabled one researcher alone to carry out the whole test process whilst minimising subject bias (Figures 5, 6). Environmental conditions such as volume of light, weather and noise were checked during testing. Test subjects representing visitors to an unfamiliar city had to follow a scenario including navigating to POIs along seven routes in a pre-defined order and within a certain time-span, using zoom, pan, rotation and orientation functions. The experimental methodology, which included a new technical solution for field-based qualitative usability research, gave satisfactory results and may be used

for the evaluation of UWSM2 prototypes as well as other similar mobile geo-applications.

Final Remarks

The testing methodology may be advanced by automated analysis of the results or by use of alternative techniques such as post-survey questionnaire, GPS data logging and remote PDA data logging. Once the online prototype of the vario-scale mobile GIS is available the usability-testing environment will be ready for take-off.

Further Reading

- ◆ Delikostidis, I., 2007; Methods and Techniques for Field-based Usability Testing of Mobile Geo-applications, MSc thesis, International Institute for Geo-Information Science & Earth Observation (ITC) Enschede, Netherlands, March 2007.
- ◆ Elzakker, C.P.J.M van, Oosterom, P.J.M van, and Delikostidis, I., 2007; Testing the Usability of Well-scaled Mobile Maps for Consumers. In Proceedings of the XXIII International Cartographic Confer-

ence Congress, 4-10 August 2007, Moscow, Russia (CD-ROM).

- ◆ Oosterom, P.J.M. van, 2005, Variable-scale Topological Data Structures Suitable for Progressive Data Transfer: The GAP-face Tree and GAP-edge. Forest Cartography and Geographic Information Science, Vol. 32, No. 4, pp 331-346.
- ◆ Oosterom, P.J.M. van, Vries, M. de and Meijers, M., 2006, Vario-scale Data Server in a Web Service Context. In Workshop of the ICA Commission on Map Generalisation and Multiple Representation, 25th June 2006, Vancouver, USA.

Websites

www.gdmc.nl/uwsm2/ Project website
www.rgi.nl/?l=eng Space for Geo-Information innovation programme
www.i-go.com/en/ My way 2006 navigation software◆

Biographies of the Authors

Ioannis Delikostidis studied computer engineering at the Technological Educational Institute of Piraeus, Greece. He has worked in several companies and for the Greek government as a computer engineer and IT/GIS specialist. In 2007 he completed his MSc in Geoinformation Science at ITC. His current research interests are mobile navigation systems and usability of mobile geo-applications

Dr Corné P.J.M. van Elzakker studied Human Geography, with Cartography as main subject, at Utrecht University. His main research interests lie in the field of (map) use. His PhD research was into the use of maps in the exploration of geographical data, and he chairs the ICA Commission on Use and User Issues.

Prof. Dr Peter van Oosterom gained a MSc in Technical Computer Science in 1985 from Delft

University of Technology, and a PhD from Leiden University in 1990. From 1985 to 1995 he worked for the TNO-FEL laboratory and from 1995 to 2000 for the Netherlands Kadaster. Since 2000 he has held a professorial post at Delft University of Technology (OTB), where he heads the section GIS Technology. He has (co-)authored numerous papers and books on geoinformation technology.



Ioannis Delikostidis



Dr Corné P.J.M. van Elzakker



Prof. Dr Peter van Oosterom

Peter van Oosterom, Delft University of Technology, OTB, Section GIS-technology, Jaffalaan 9, 2628 BX Delft, Netherlands, email p.j.m.vanoosterom@tudelft.nl



ONE COMPANY > MANY SOLUTIONS





> Acquisition

- Largest aerial acquisition capacity in Canada
- High-end DMC digital camera system
- ABGPS & IMU

> Technology

- DVP, powerful suite of photogrammetric software
- Imagery visualisation solutions & utilities

> Expertise

- Telecommunications
- Natural Ressources
 - Forest Industry
 - Energy Sector
 - Mining Industry
- Urban Infrastructures
- GIS Intergration

Contact us: **1-877-506-1913** | www.groupealta.com