

# TGAP Client Development, TU Delft

Demonstration of tGAP Client  
built with: Python, PostGIS, Amsterdam Data

B.M. Meijers  
RGI-233, March 4, 2008

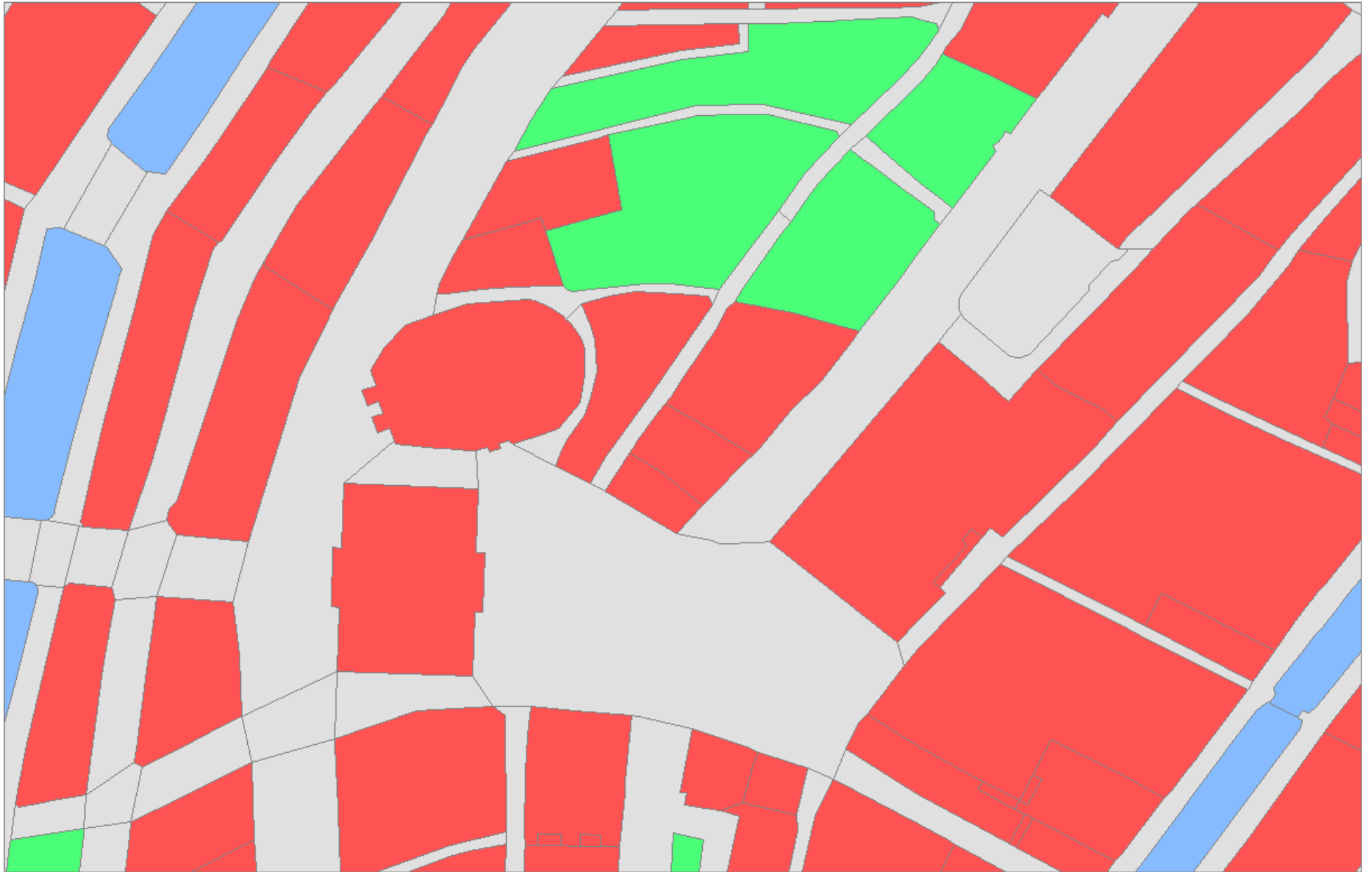
# Client Development by TUDelft: Why?

- Open environment for:
  - Experiments with retrieval of information from data structures, i.e. Mapping from scale to importance
  - Visualization of contents of data structures
  - Tests where edge simplification can be performed best

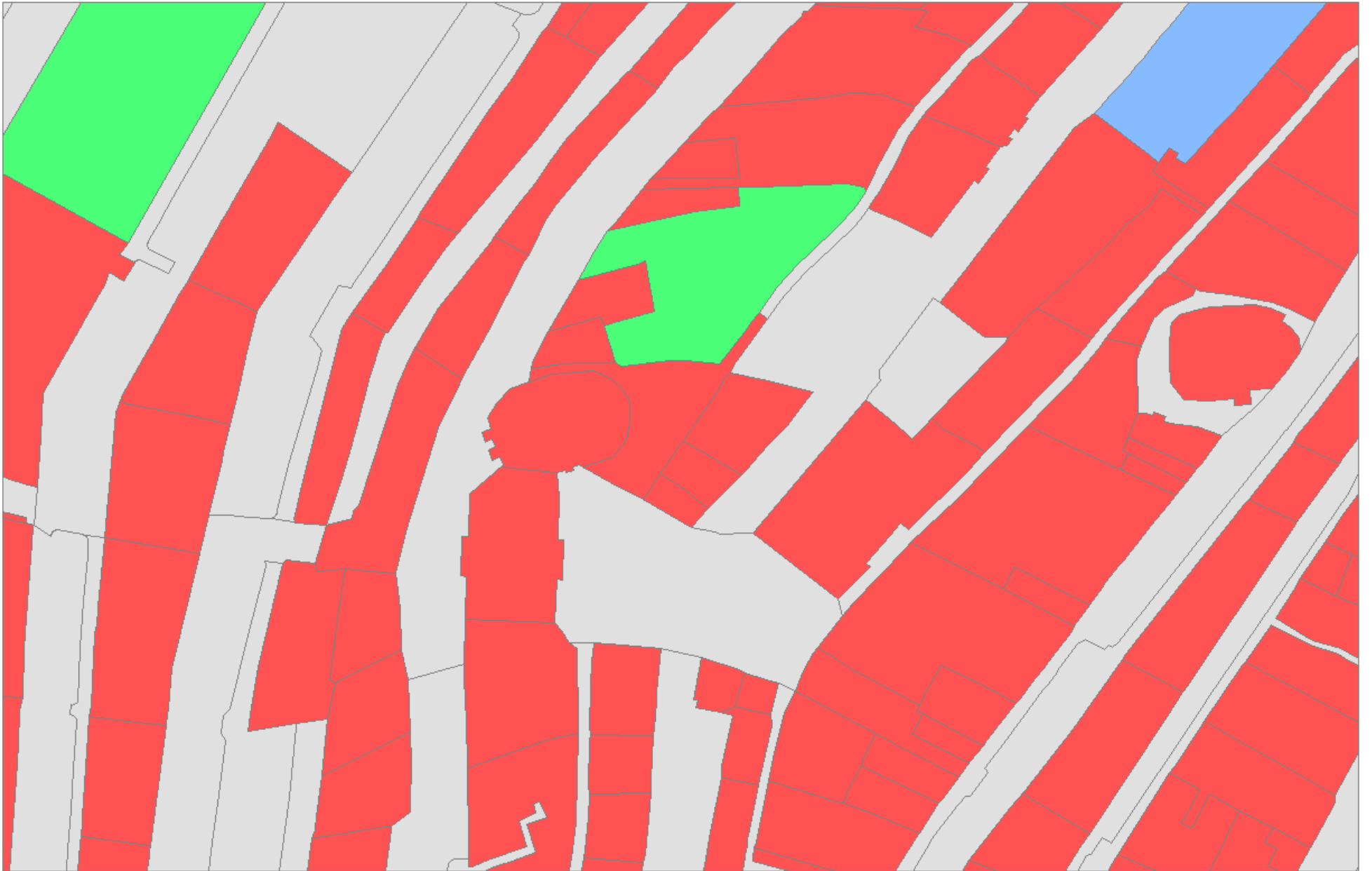
🔍 🔍 🖱️ Redraw



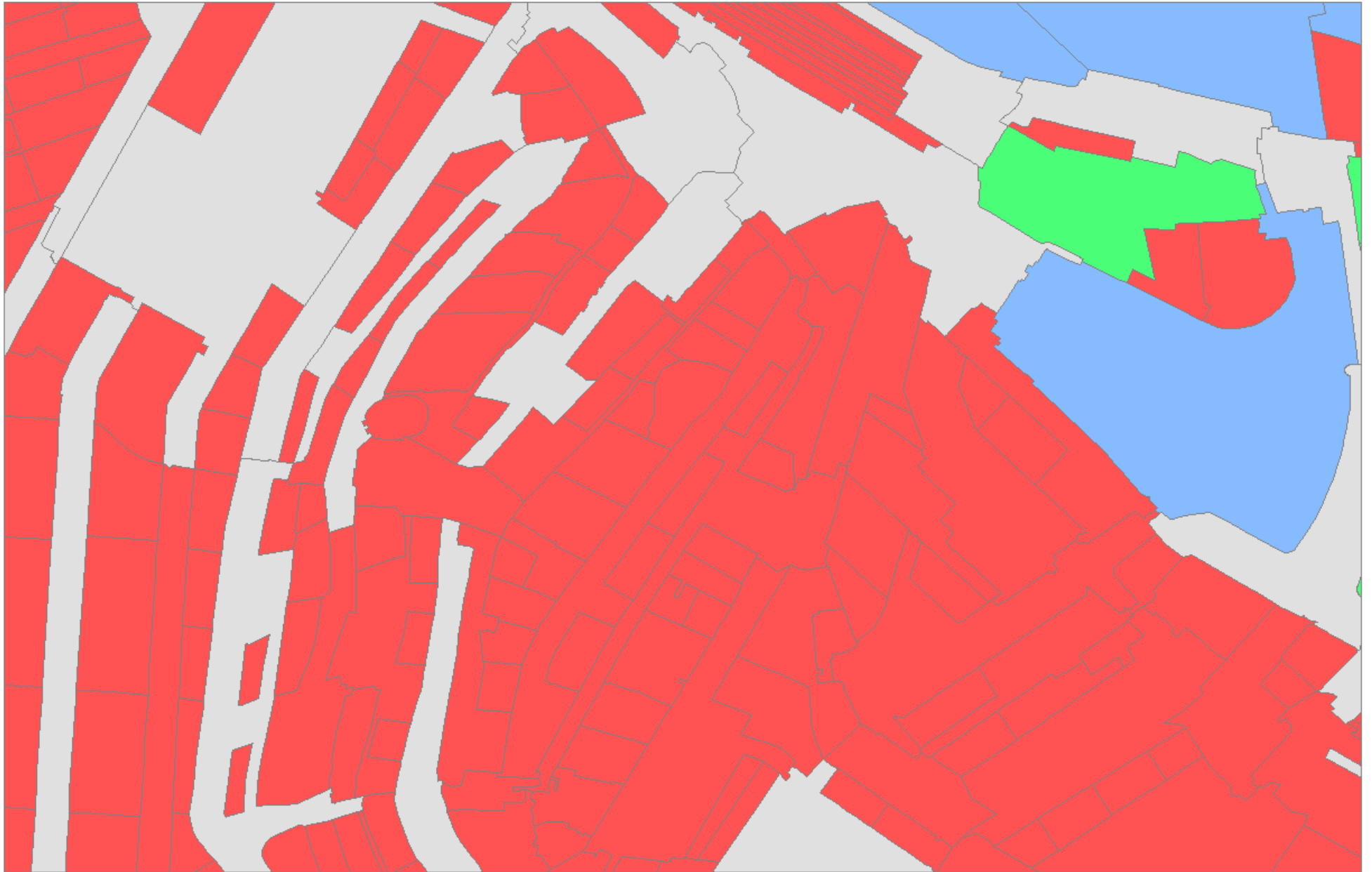
🔍 🔍 🖱️ Redraw



🔍 🔍 🖱️ Redraw



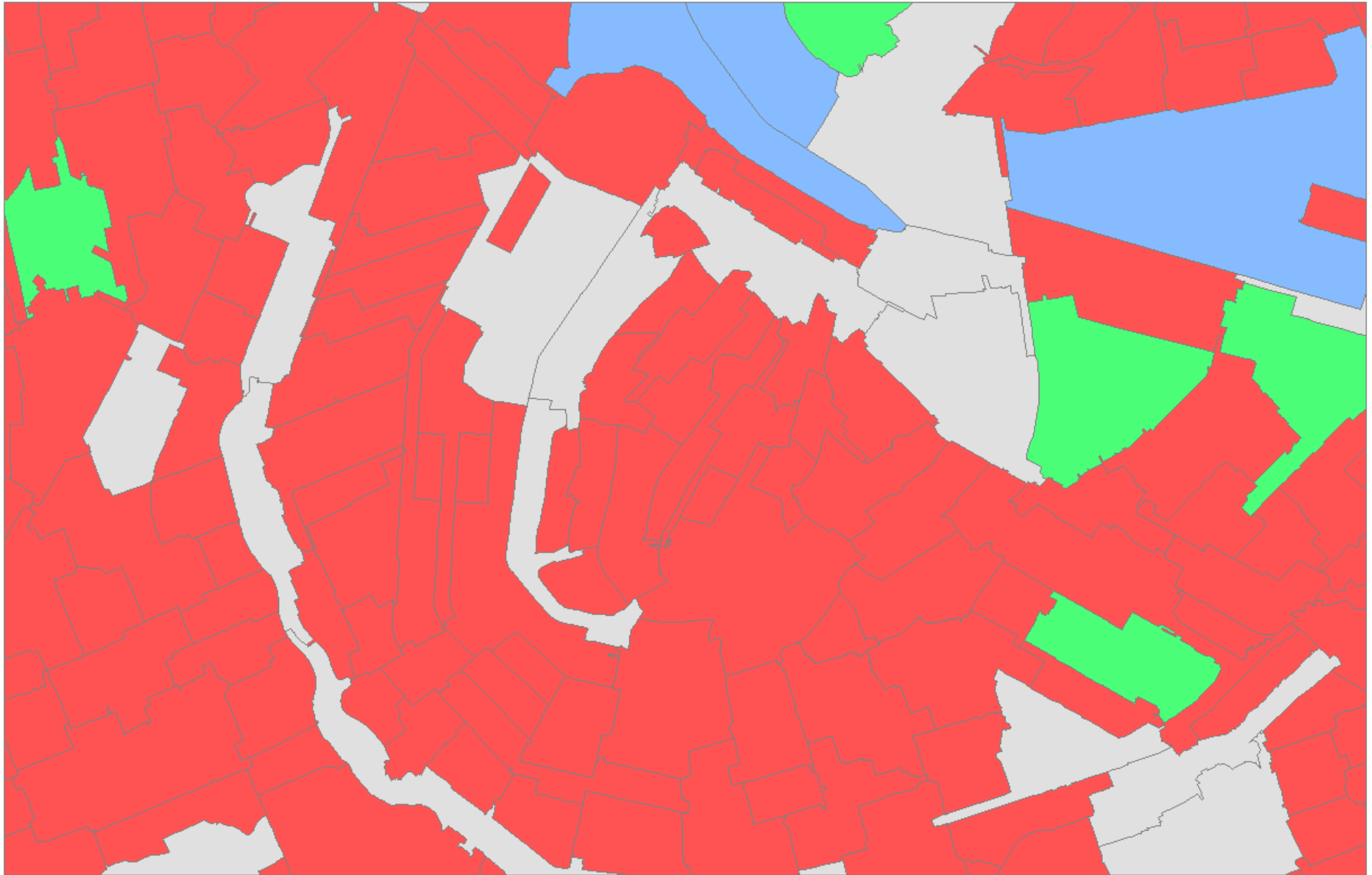
🔍 🔍 🖱️ Redraw



🔍 🔍 🖱️ Redraw



🔍 🔍 🖱️ Redraw





🔍 🔍 🖱️ Redraw

